

ORDINANCE 1-2021

AN ORDINANCE AMENDING ORDINANCE 1-93, WHICH CLOSES PORTIONS OF ENUMERATED COUNTY ROADS TO AUTOMOBILE TRAFFIC AND PROVIDES FOR SNOWMOBILE USE

WHEREAS, Madison County Ordinance 1-93 was created for the purpose of closing portions of certain county roads from all vehicular traffic except snowmobile recreation opportunities from December 1 through April 15 of each year; and

WHEREAS, the first reading of Ordinance 1-93 was passed and approved by the Board of Commissioners on the 8th day of February, 1993; and

WHEREAS, the second reading of Ordinance 1-93 was passed and approved by the Board of Commissioners on the 22nd day of February, 1993, and the ordinance became effective thirty (30) days from that date; and

WHEREAS, Attachment "A" of Ordinance 1-93 was corrected on the 17th day of September, 1993; and

WHEREAS, Ordinance 1-93 was revised by Ordinance 2-98 which reserves the right of the Board of Commissioners to deviate from Attachment "A" of Ordinance 1-93 by allowing certain portions thereof to remain open to vehicular traffic and to deviate from the schedule in Section 3 of Ordinance 1-93 according to prevailing snow conditions by publishing notice of deviations in the Madisonian and strikes the Mill Creek Road from the Tobacco Root Guest Ranch to the forest boundary from Ordinance 1-93; and

WHEREAS, due to the need to access residential property during the winter months, Madison County has received a request from a resident to completely strike "Garden Creek Road from the Garden Creek Cow Camp to the end of the road" from Attachment A of Ordinance 1-93.

NOW, THEREFORE BE IT ORDAINED, as follows:

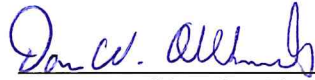
1. The Madison County Board of Commissioners hereby removes "Garden Creek Road from the Garden Creek Cow Camp to the end of the road" from Attachment A of Ordinance 1-93; and
2. Garden Creek Road from the Garden Creek Cow Camp to the end of the road will be treated the same as all other county roads in Madison County and can be used by residents for vehicular travel year around; and
3. A revised Attachment A (amending Attachment A of Ordinance 1-93) is attached to this Ordinance; and
4. This ordinance shall become effective thirty (30) days from passage and approval.

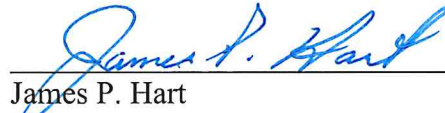
PASSED AND APPROVED AT THE FIRST READING by the Board of Madison County Commissioners this 19th day of January, 2021.

ATTEST:


Paula McKenzie
Clerk and Recorder
Madison County

APPROVED:



Dan W. Allhands, Chairman


James P. Hart

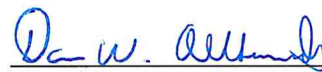

Ronald E. Nye
Board of Commissioners
Madison County


PASSED AND APPROVED AT THE SECOND READING by the Board of Madison County Commissioners this 9th day of February, 2021.

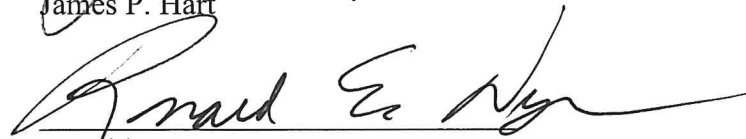
ATTEST:


Paula McKenzie
Clerk and Recorder
Madison County

APPROVED:


Dan W. Allhands, Chairman


James P. Hart


Ronald E. Nye
Board of Commissioners
Madison County

This ordinance shall take effect as of March 11, 2021.

Attachment A of Ordinance 1-2021
Amending Attachment A of Ordinance 1-93
Winter Road Closures in Madison County

- ** Ledford and Robb Creek Road from northline of Section 9, T9S, R4W South
- ** Ruby – Centennial Road from River Bridge South of Section 28, T9S, R3W
- ** Ramshorn Road from the corner of Sections 8, 9, 5, 4, T5S, R4W to the forest boundary
- ** Mill Gulch Road from the north line of Section 29, T5S, R3W to the forest boundary
- ** Granite Creek Road from the south line of Section 26, T5S, R3W to the forest boundary
- ** Cliff and Wade Lake Road from Highway 287, Section 32, T11S, R2E to the Wade Lake Resort
- ** Axolotl Lake Road from the Shining Mountain Road (Varney Road West) Section 14, T7S, R2W to Virginia City
- ** Horn Creek Road from Section 7, T12S, R2E to Section 34, T12S, R2E
- ** River Road west of river from Hutchins Bridge, Section 10, T11S, R1E to Sundown Bench Gate
- ** Varney Road South from Bar 7 Ranch, Section 30, T7S, R1W to Talc Mine Road
- ** Horse Creek Road south from the Johnny Gulch Road northline of Section 1, T9S, R1W, then south through game range to east-west line of Section 13, T10S, R1W
- ** North Meadow Creek Road from Endecotts, SW1/4, Section 2, T4S, R2W to the Forest Service Line at Section 33, T3S, R2W
- ** South Meadow Creek Road between the end of County Road Eastline of Section 35, T4S, R2W to the Forest Service Eastline Boundary
- ** Indian Creek Road, between CB Ranch Road and Bear Creek Road Intersection; Section 5, T9S, R1E, southerly along the section line to the Armitage Ranch, Section 16, T9S, R1E
- ** Washington Creek Road from North Meadow Creek intersection from Section 13, T4S, R2W, to the Forest Service Eastline Section 16, T4S, R2W